

Indicator: Housing Stock

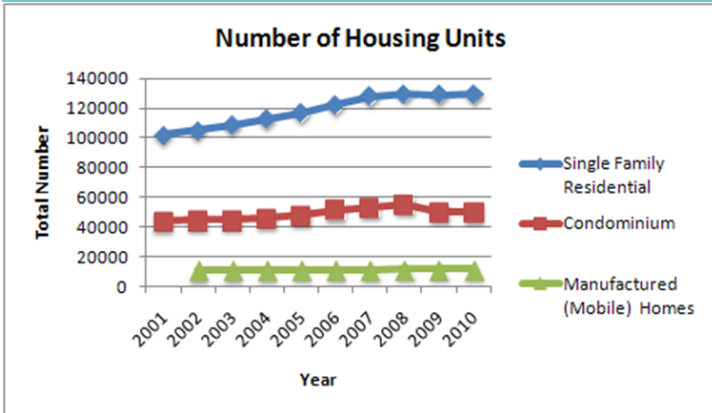
Description: Number of housing units.

Sources: 1) U.S. Census Bureau - Profile of General Population and Housing Characteristics: 2010 Demographic Profile Data ,2000 SF1 Data set, 1990 SF1 Data set— Occupied Housing Units—<http://factfinder2.census.gov/>
 2) Sarasota County Property Appraiser—2010 Annual Report—<http://sarasotaproperty.net/Footer/Annual/PAsite-Annual.asp>

Caveats: The U.S. Census Bureau defines a housing unit as “a single-family house, townhouse, mobile home or trailer, apartment, group of rooms, or single room that is occupied as a separate living quarters or, if vacant, is intended for occupancy as a separate living quarters.” Tables and charts are calculated using the real number of parcels listed in the SCPA 2010 Report. Maps use the number of housing units reported by the U.S. Census.

County

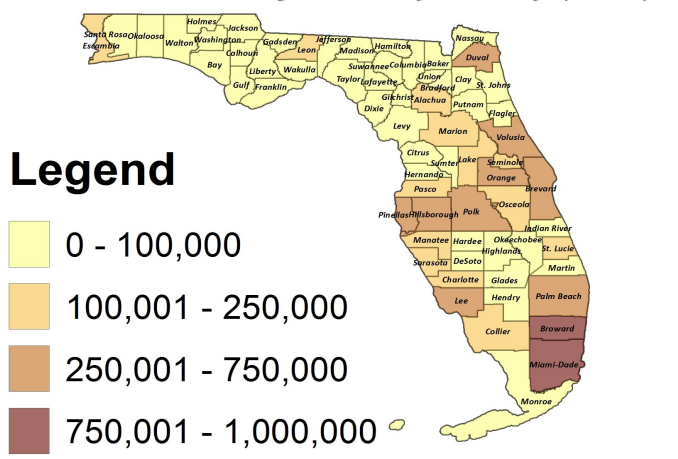
Within County



Year	2001	2002	2003	2004	2005
Single Family Residential	102,327	105,329	108,865	112,891	116,962
Condominium	44,133	44,790	45,178	46,183	48,063
Manufactured (Mobile) Homes	*	10,783	11,058	11,270	11,471

Year	2006	2007	2008	2009	2010
Single Family Residential	122,145	128,023	129,911	129,017	129,360
Condominium	51,571	53,454	55,465	50,423	50,284
Manufactured (Mobile) Homes	11,557	11,605	11,651	11,647	11,656

Florida Housing Units By County (2010)



Legend

- 0 - 100,000
- 100,001 - 250,000
- 250,001 - 750,000
- 750,001 - 1,000,000

Associated Indicators:

Patterns:

Indicator: Housing Stock

Description: Number of housing units.

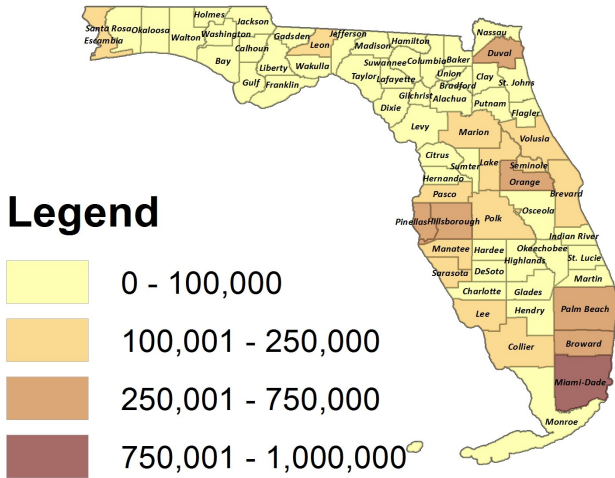
Time Series

County

Within County

Past

Florida Housing Units By County (2000)



Present

Florida Housing Units By County (2010)

